



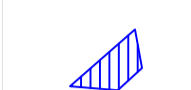


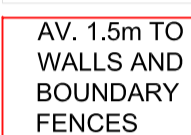






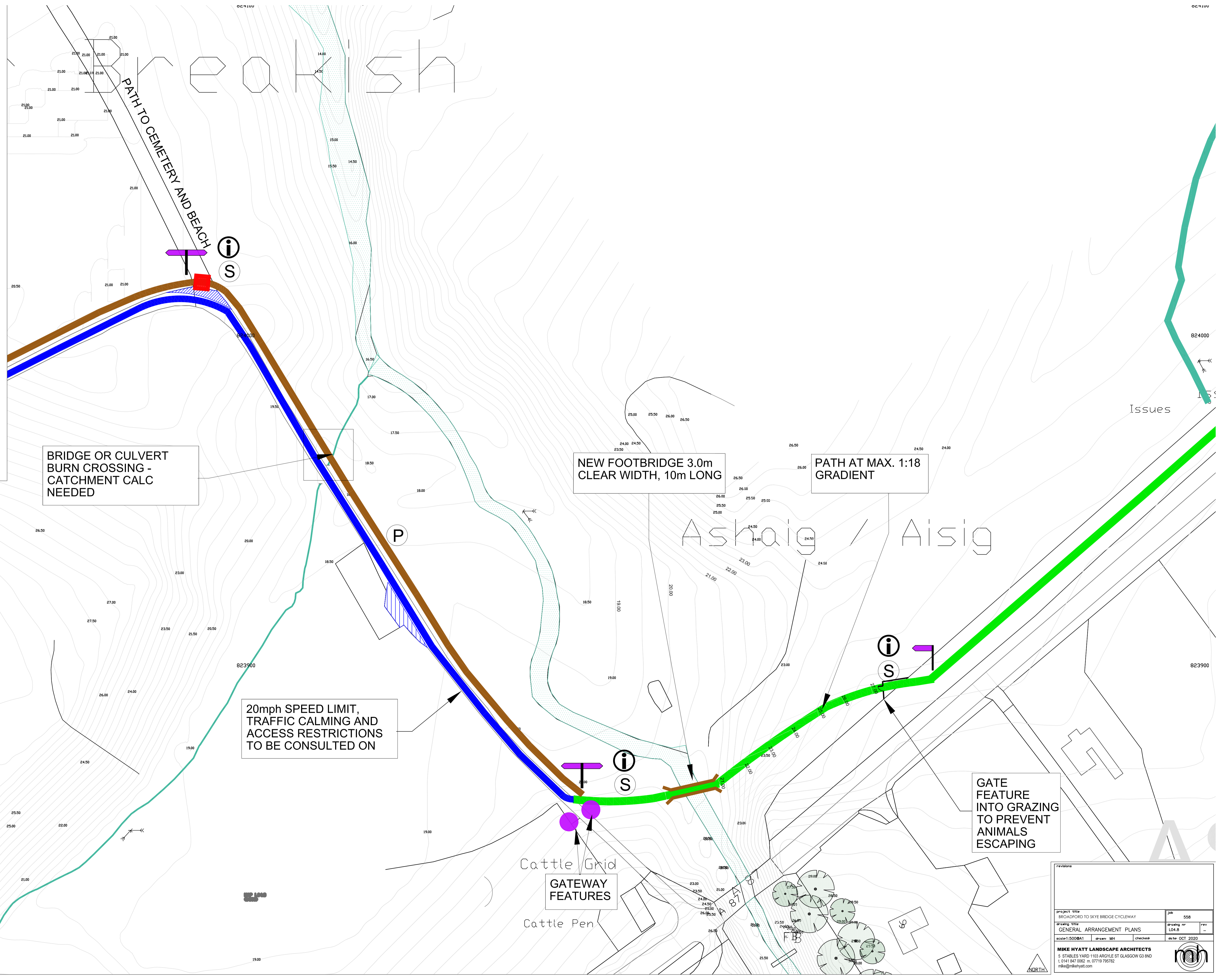


-  WALKING PATH ONLY
1.5m (UNLESS OTHERWISE STATED)
-  PATH OFF ROAD 2.5m
(UNLESS OTHERWISE STATED)
-  CYCLE/VEHICLE SHARED
ROUTE ON SINGLE
TRACK ROAD (SPEED LIMIT
REDUCED AND TRAFFIC
MANAGEMENT INTRODUCED)
-  EXISTING STONE
WALLS
-  PASSING PLACES AND
BELLMOUTHS
-  FENCES CONSTRAINING
PATH WIDTH (FENCE WOULD
NEED TO BE MOVED UNDER
CURRENT PROPOSAL)
-  ROAD CROSSING
-  AV. 1.5m TO
WALLS AND
BOUNDARY
FENCES
-  ACCESS TRACK
CROSSING
-  INTERPRETATION AND
INFORMATION BOARD
-  SEAT
-  PERCH
-  SIGNAGE
-  GATEWAY FEATURES
AND MARKERS



BRIDGE OR CULVERT
BURN CROSSING -
CATCHMENT CALC
NEEDED

NEW FOOTBRIDGE 3.0m
CLEAR WIDTH, 10m LONG

PATH AT MAX. 1:18
GRADIENT

20mph SPEED LIMIT,
TRAFFIC CALMING AND
ACCESS RESTRICTIONS
TO BE CONSULTED ON

GATE
FEATURE
INTO GRAZING
TO PREVENT
ANIMALS
ESCAPING

GATEWAY
FEATURES

SCALE 1:1500 @ A1

revisions	
project title	BROADFORD TO SKYE BRIDGE CYCLEWAY
job	558
drawing title	GENERAL ARRANGEMENT PLANS
drawing nr	L04.8
scale	1:500 @ A1
drawn	MH
checked	
date	OCT 2020
MIKE HYATT LANDSCAPE ARCHITECTS 5 STABLES YARD 1103 ARGYLE ST GLASGOW G3 8ND T. 0141 847 0082 m. 07719 755782 mike@mikenhyatt.com	