



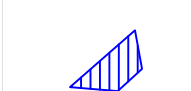









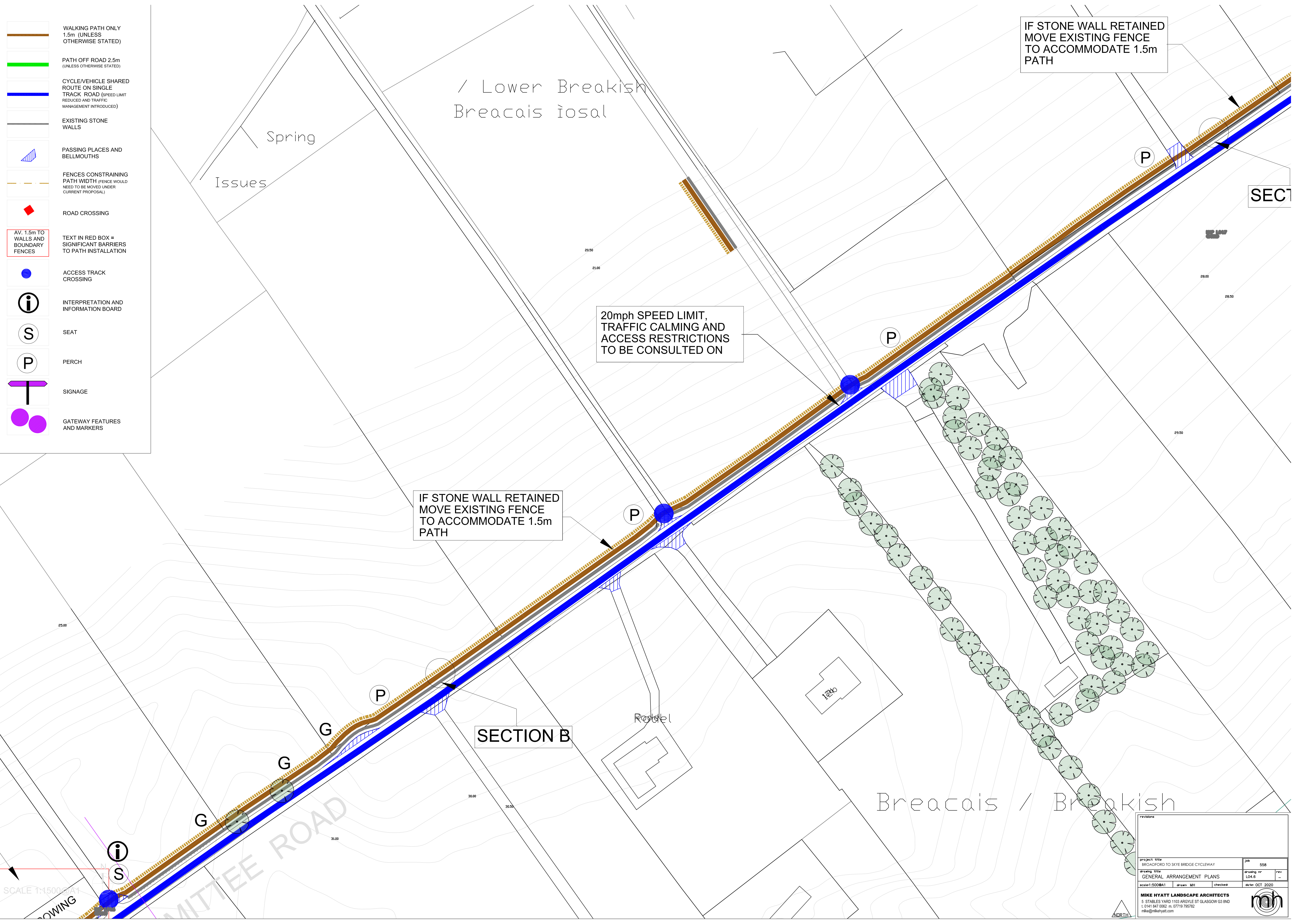


-  WALKING PATH ONLY
1.5m (UNLESS OTHERWISE STATED)
-  PATH OFF ROAD 2.5m
(UNLESS OTHERWISE STATED)
-  CYCLE/VEHICLE SHARED
ROUTE ON SINGLE
TRACK ROAD (SPEED LIMIT
REDUCED AND TRAFFIC
MANAGEMENT INTRODUCED)
-  EXISTING STONE
WALLS
-  PASSING PLACES AND
BELLMOUTHS
-  FENCES CONSTRAINING
PATH WIDTH (FENCE WOULD
NEED TO BE MOVED UNDER
CURRENT PROPOSAL)
-  ROAD CROSSING
-  AV. 1.5m TO
WALLS AND
BOUNDARY
FENCES
-  ACCESS TRACK
CROSSING
-  INTERPRETATION AND
INFORMATION BOARD
-  SEAT
-  PERCH
-  SIGNAGE
-  GATEWAY FEATURES
AND MARKERS



IF STONE WALL RETAINED
MOVE EXISTING FENCE
TO ACCOMMODATE 1.5m
PATH

20mph SPEED LIMIT,
TRAFFIC CALMING AND
ACCESS RESTRICTIONS
TO BE CONSULTED ON

IF STONE WALL RETAINED
MOVE EXISTING FENCE
TO ACCOMMODATE 1.5m
PATH

SECTION B

SECTION A

SCALE 1:1500

Project title		Job	558
BROADFORD TO SKYE BRIDGE CYCLEWAY		drawing no	LO4.6
drawing title		checked	
GENERAL ARRANGEMENT PLANS		date	OCT 2020
scale: 1:500	drawn: MH	checked:	
MIKE HYATT LANDSCAPE ARCHITECTS			
5 STABLES YARD 1103 ARGYLE ST GLASGOW G3 8ND			
t. 0141 847 0062 m. 07719 795782			
mike@mhya.com			