





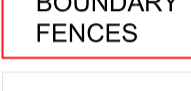









-  WALKING PATH ONLY
1.5m (UNLESS OTHERWISE STATED)
-  PATH OFF ROAD 2.5m
(UNLESS OTHERWISE STATED)
-  CYCLE/VEHICLE SHARED
ROUTE ON SINGLE
TRACK ROAD (SPEED LIMIT
REDUCED AND TRAFFIC
MANAGEMENT INTRODUCED)
-  EXISTING STONE
WALLS
-  PASSING PLACES AND
BELLMOUTHS
-  FENCES CONSTRAINING
PATH WIDTH (FENCE WOULD
NEED TO BE MOVED UNDER
CURRENT PROPOSAL)
-  ROAD CROSSING
-  AV. 1.5m TO
WALLS AND
BOUNDARY
FENCES
-  ACCESS TRACK
CROSSING
-  INTERPRETATION AND
INFORMATION BOARD
-  SEAT
-  PERCH
-  SIGNAGE
-  GATEWAY FEATURES
AND MARKERS

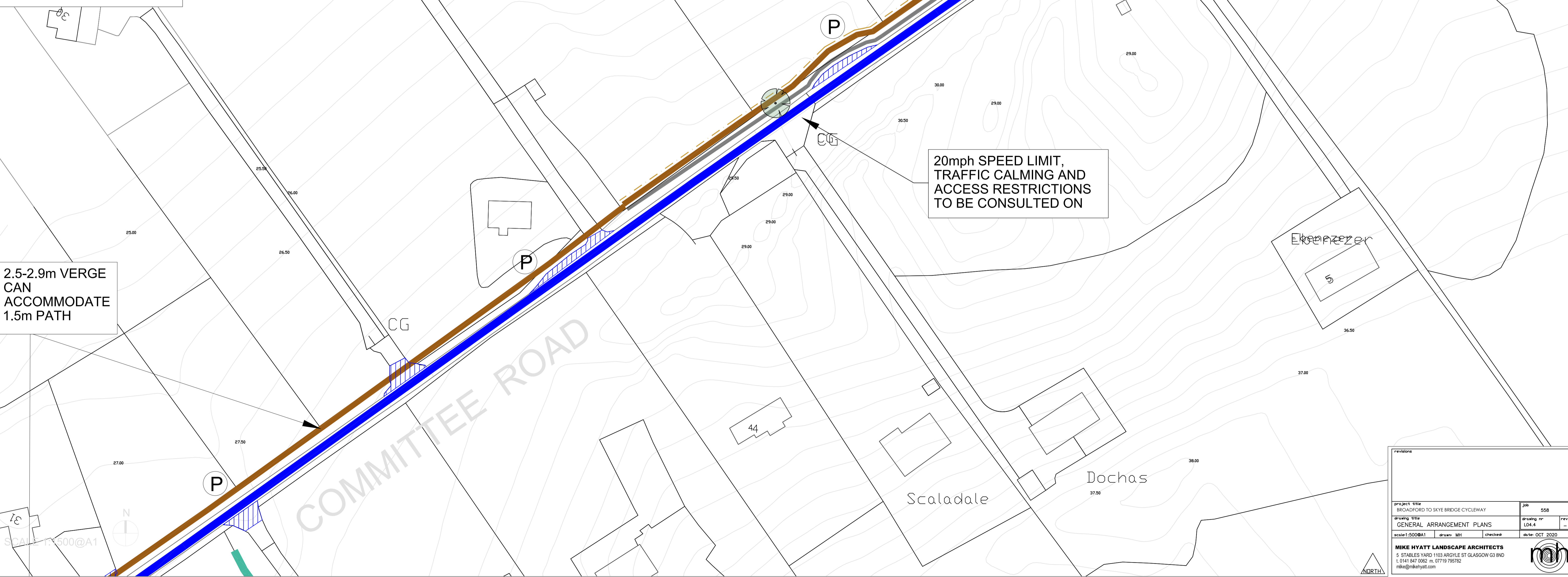
2.5-2.9m VERGE
CAN
ACCOMMODATE
1.5m PATH

IF STONE WALL RETAINED
MOVE EXISTING FENCE
2m TO ACCOMMODATE
1.5m PATH

20mph SPEED LIMIT,
TRAFFIC CALMING AND
ACCESS RESTRICTIONS
TO BE CONSULTED ON

ROAD CROSSING

GATEWAY FEATURES



SCALE: 1:500@A1

Project Title		BROADFORD TO SKYE BRIDGE CYCLEWAY		Job	558
Drawing Title		GENERAL ARRANGEMENT PLANS		Drawing No.	L04.4
Scale	1:500@A1	Drawn	MH	Checked	
Date	OCT 2020				
MIKE HYATT LANDSCAPE ARCHITECTS 5 STABLES YARD 1103 ARGYLE ST GLASGOW G3 8ND T. 0141 847 0082 M. 07719 755782 mike@mkenyatt.com					