



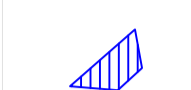









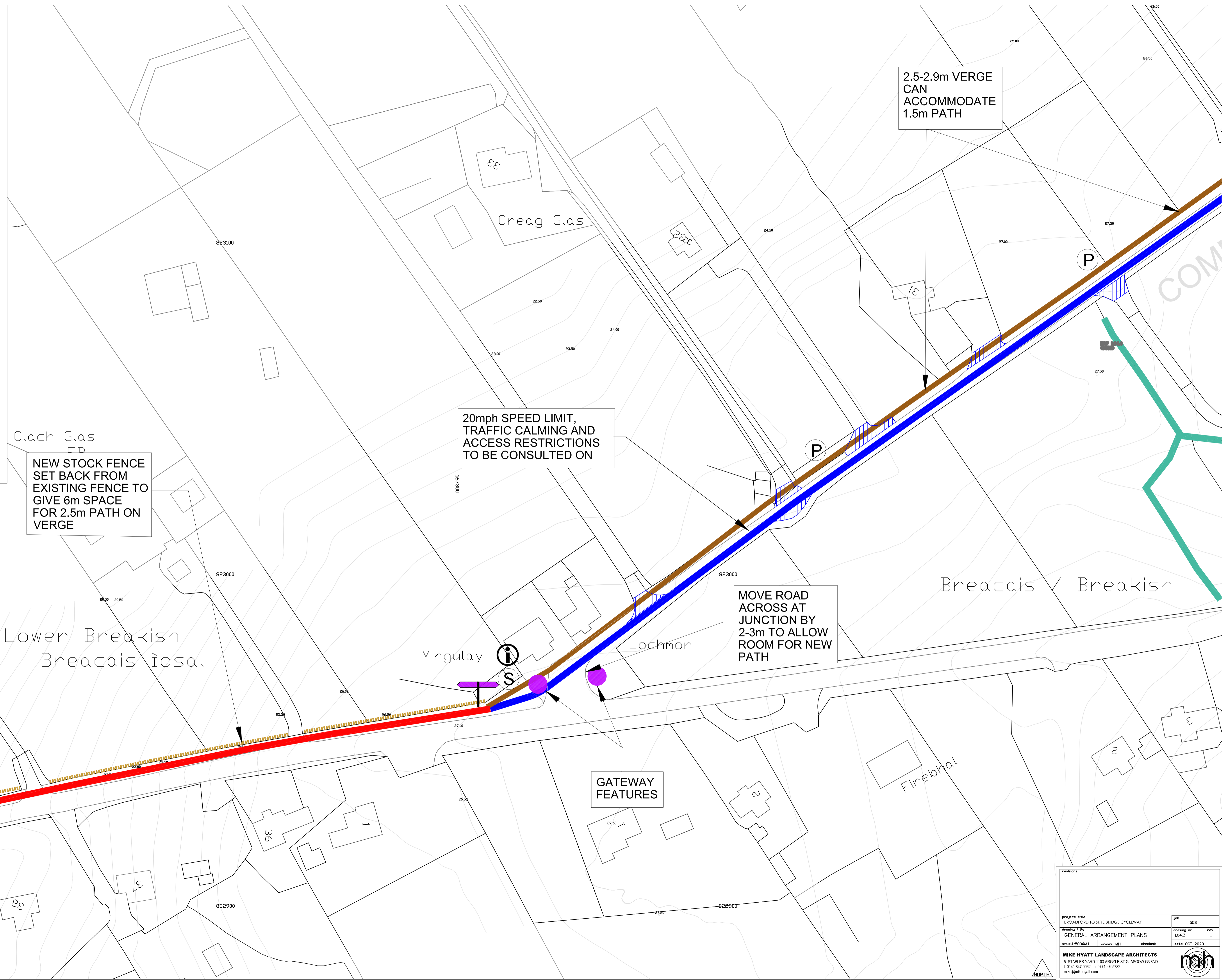


-  WALKING PATH ONLY
1.5m (UNLESS OTHERWISE STATED)
-  PATH OFF ROAD 2.5m
(UNLESS OTHERWISE STATED)
-  CYCLE/VEHICLE SHARED
ROUTE ON SINGLE
TRACK ROAD (SPEED LIMIT
REDUCED AND TRAFFIC
MANAGEMENT INTRODUCED)
-  EXISTING STONE
WALLS
-  PASSING PLACES AND
BELLMOUTHS
-  FENCES CONSTRAINING
PATH WIDTH (FENCE WOULD
NEED TO BE MOVED UNDER
CURRENT PROPOSAL)
-  ROAD CROSSING
-  AV. 1.5m TO
WALLS AND
BOUNDARY
FENCES
-  ACCESS TRACK
CROSSING
-  INTERPRETATION AND
INFORMATION BOARD
-  SEAT
-  PERCH
-  SIGNAGE
-  GATEWAY FEATURES
AND MARKERS



2.5-2.9m VERGE
CAN
ACCOMMODATE
1.5m PATH

20mph SPEED LIMIT,
TRAFFIC CALMING AND
ACCESS RESTRICTIONS
TO BE CONSULTED ON

NEW STOCK FENCE
SET BACK FROM
EXISTING FENCE TO
GIVE 6m SPACE
FOR 2.5m PATH ON
VERGE

MOVE ROAD
ACROSS AT
JUNCTION BY
2-3m TO ALLOW
ROOM FOR NEW
PATH

GATEWAY
FEATURES

SCALE 1:500 @ 1:5000

Project title BROADFORD TO SKYE BRIDGE CYCLEWAY		Job 558
Drawing title GENERAL ARRANGEMENT PLANS		Drawing nr LD4.3
Scale 1:500 @ 1:5000	Drawn MH	Checked MH
Date OCT 2020		Revisions

MIKE HYATT LANDSCAPE ARCHITECTS
5 STABLES YARD 1103 ARGYLE ST GLASGOW G3 8ND
T 0141 847 0062 m. 07719 795782
mike@mikehyatt.com