



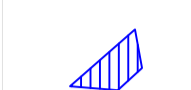









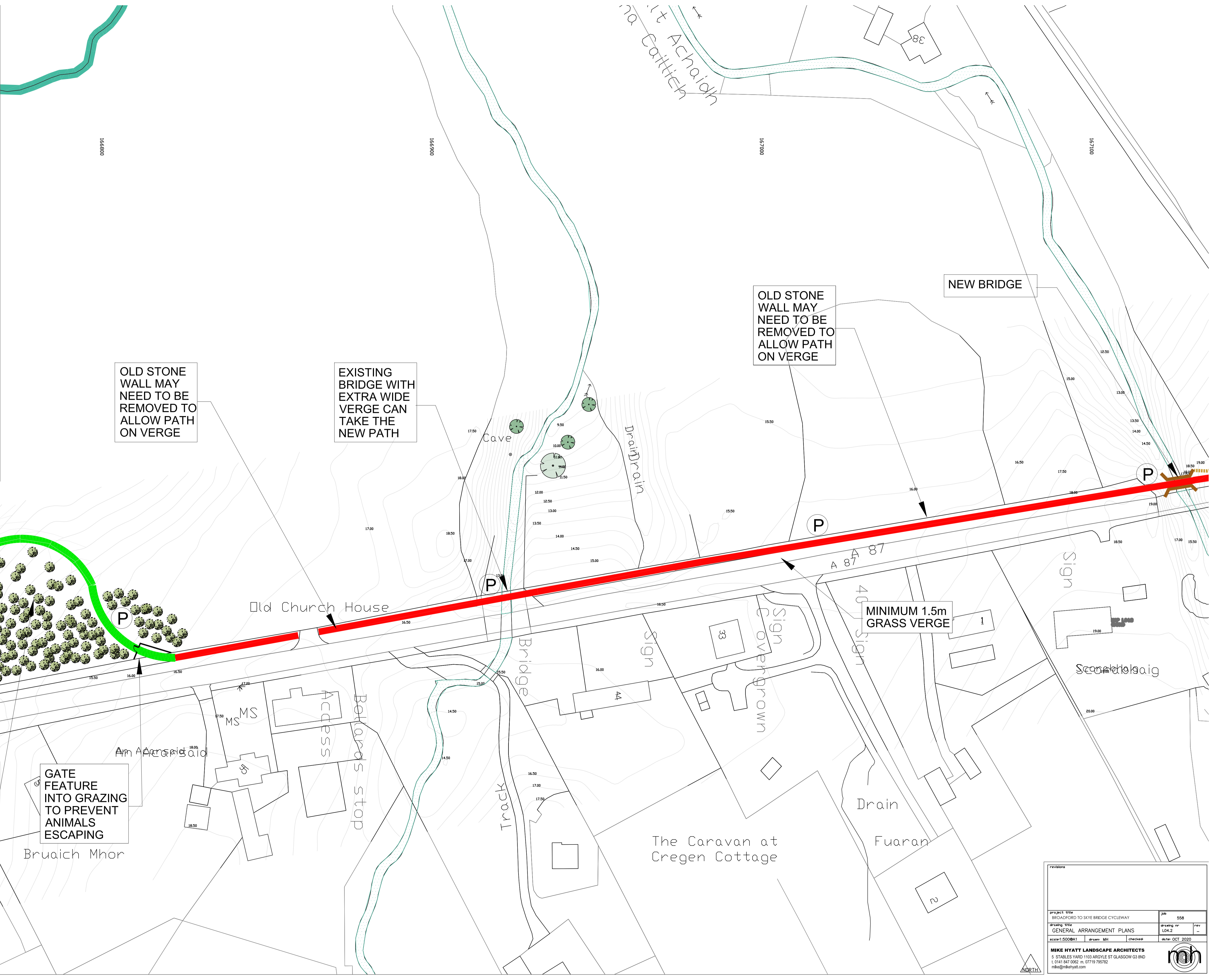


-  WALKING PATH ONLY  
1.5m (UNLESS OTHERWISE STATED)
-  PATH OFF ROAD 2.5m  
(UNLESS OTHERWISE STATED)
-  CYCLE/VEHICLE SHARED  
ROUTE ON SINGLE  
TRACK ROAD (SPEED LIMIT  
REDUCED AND TRAFFIC  
MANAGEMENT INTRODUCED)
-  EXISTING STONE  
WALLS
-  PASSING PLACES AND  
BELLMOUTHS
-  FENCES CONSTRAINING  
PATH WIDTH (FENCE WOULD  
NEED TO BE MOVED UNDER  
CURRENT PROPOSAL)
-  ROAD CROSSING
-  AV. 1.5m TO  
WALLS AND  
BOUNDARY  
FENCES
-  ACCESS TRACK  
CROSSING
-  INTERPRETATION AND  
INFORMATION BOARD
-  SEAT
-  PERCH
-  SIGNAGE
-  GATEWAY FEATURES  
AND MARKERS



OLD STONE WALL MAY NEED TO BE REMOVED TO ALLOW PATH ON VERGE

EXISTING BRIDGE WITH EXTRA WIDE VERGE CAN TAKE THE NEW PATH

OLD STONE WALL MAY NEED TO BE REMOVED TO ALLOW PATH ON VERGE

NEW BRIDGE

1:18 GRADIENT

MINIMUM 1.5m GRASS VERGE

OPPORTUNITY FOR WOODLAND PLANTING TO INCREASE BIODIVERSITY

GATE FEATURE INTO GRAZING TO PREVENT ANIMALS ESCAPING

SCALE 1:1500@A1

Revisions			
Project title	BROADFORD TO SKYE BRIDGE CYCLEWAY	Job	558
Drawing title	GENERAL ARRANGEMENT PLANS	Drawing nr	LD4.2
Scale	1:500@A1	Drawn	MH
Checked		Date	OCT 2020
<b>MIKE HYATT LANDSCAPE ARCHITECTS</b> 5 STABLES YARD 1103 ARGYLE ST GLASGOW G3 8ND T. 0141 847 0062 M. 07719 755782 mike@mikehyatt.com			