



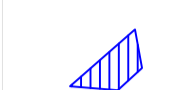


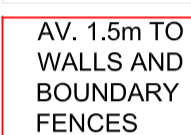




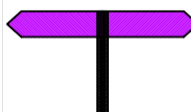

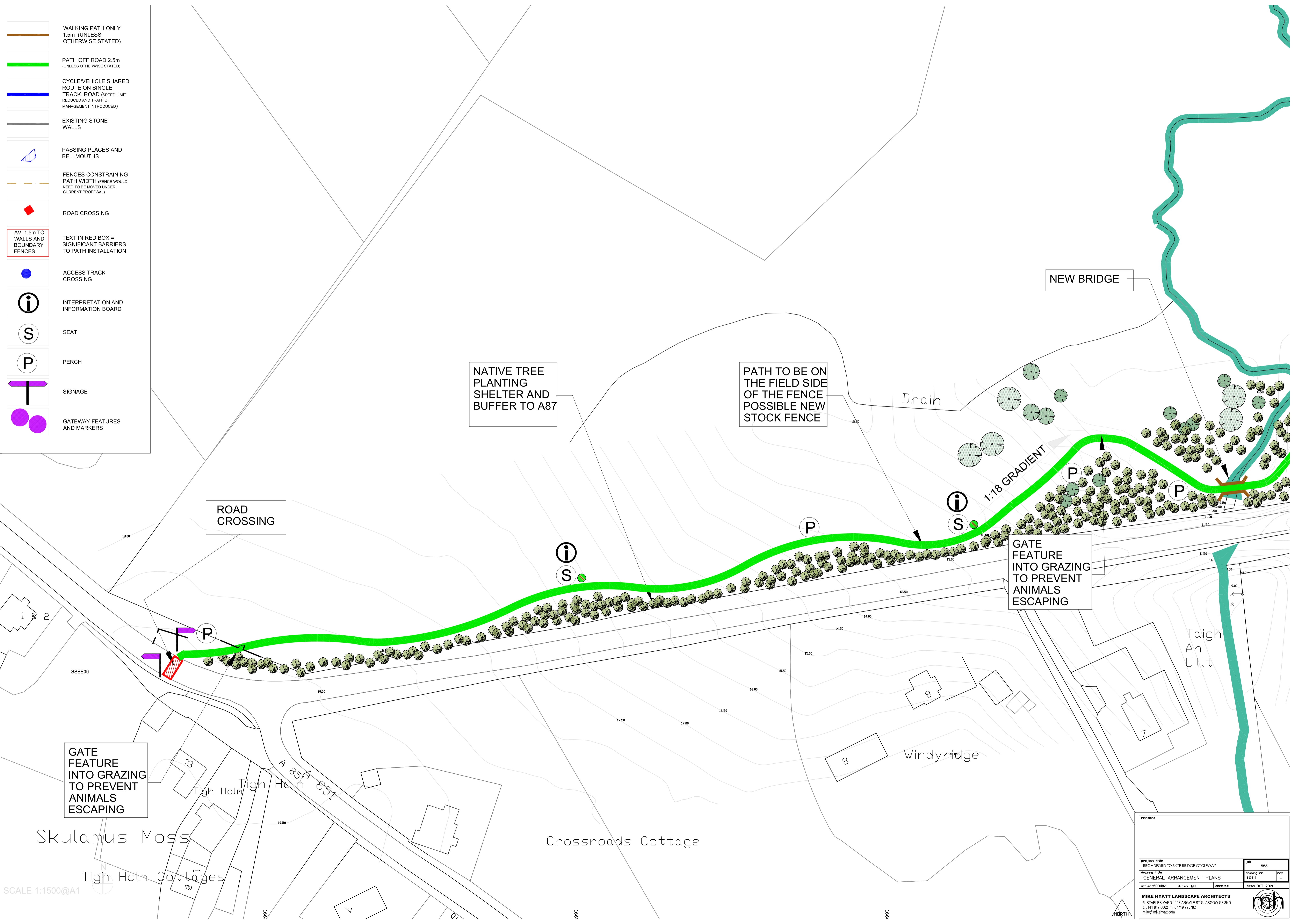


-  WALKING PATH ONLY  
1.5m (UNLESS OTHERWISE STATED)
-  PATH OFF ROAD 2.5m  
(UNLESS OTHERWISE STATED)
-  CYCLE/VEHICLE SHARED  
ROUTE ON SINGLE  
TRACK ROAD (SPEED LIMIT  
REDUCED AND TRAFFIC  
MANAGEMENT INTRODUCED)
-  EXISTING STONE  
WALLS
-  PASSING PLACES AND  
BELLMOUTHS
-  FENCES CONSTRAINING  
PATH WIDTH (FENCE WOULD  
NEED TO BE MOVED UNDER  
CURRENT PROPOSAL)
-  ROAD CROSSING
-  AV. 1.5m TO  
WALLS AND  
BOUNDARY  
FENCES
-  ACCESS TRACK  
CROSSING
-  INTERPRETATION AND  
INFORMATION BOARD
-  SEAT
-  PERCH
-  SIGNAGE
-  GATEWAY FEATURES  
AND MARKERS



SCALE 1:1500@A1

project title		BROADFORD TO SKYE BRIDGE CYCLEWAY		job	558
drawing title		GENERAL ARRANGEMENT PLANS		drawing nr	L04.1
scale	1:5000@A1	drawn	MH	checked	
		date	OCT 2020		

MIKE HYATT LANDSCAPE ARCHITECTS  
5 STABLES YARD 1103 ARGYLE ST GLASSGOW G3 8ND  
T. 0141 847 0062 M. 07719 795782  
mike@mikehyatt.com

